

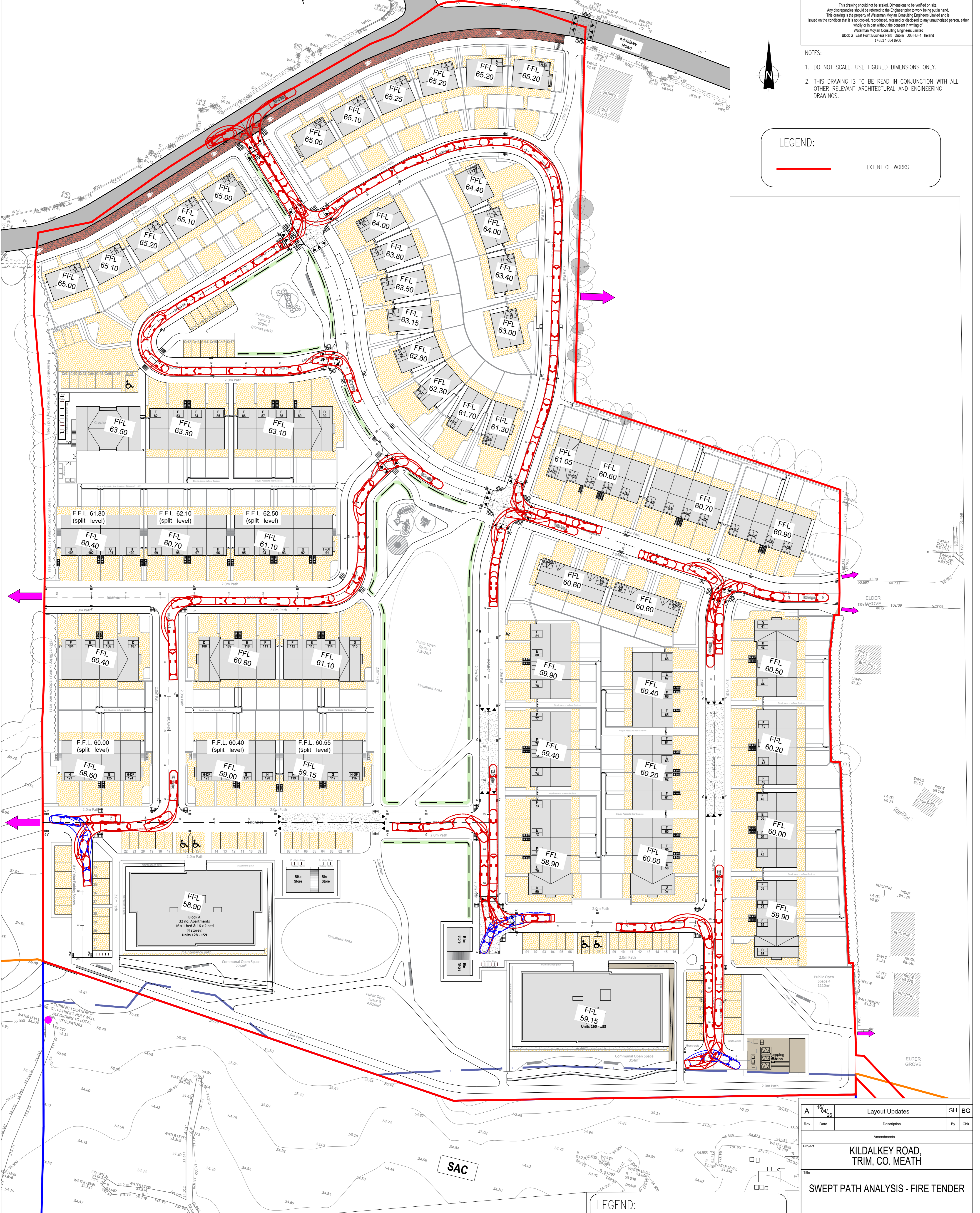
This drawing should not be scaled. Dimensions to be verified on site. Any discrepancies should be referred to the Engineer prior to work being put in hand. This drawing is the property of Waterman Moylan Consulting Engineers Limited and is issued on the condition that it is not copied, reproduced, retained or disclosed to any unauthorized person, either wholly or in part without the consent in writing of Waterman Moylan Consulting Engineers Limited. Block 5, East Point Business Park, Dublin D03 H3F4 Ireland. T: +353 1 664 8900



- NOTES:
- DO NOT SCALE. USE FIGURED DIMENSIONS ONLY.
 - THIS DRAWING IS TO BE READ IN CONJUNCTION WITH ALL OTHER RELEVANT ARCHITECTURAL AND ENGINEERING DRAWINGS.

LEGEND:

EXTENT OF WORKS



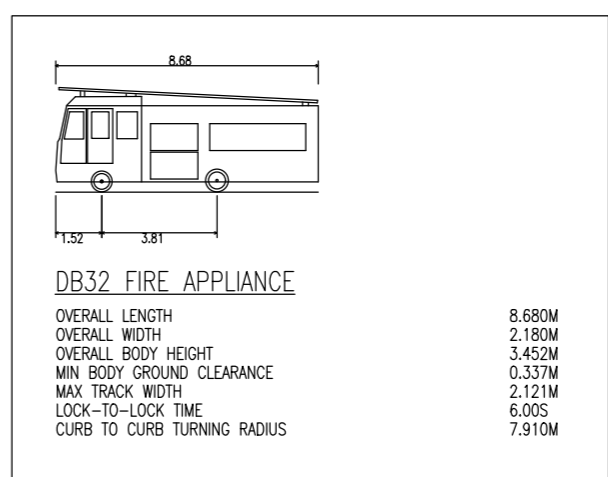
SWEPT PATH ANALYSIS - FIRE TENDER
SCALE 1:500 @A1

LEGEND:

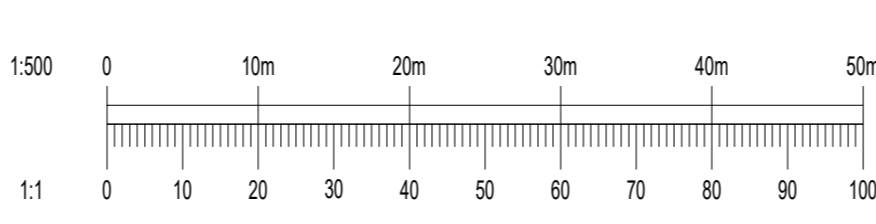
FORWARD MOVEMENT

REVERSE MOVEMENT

OVERHANG OUTLINE



Ordnance Survey Ireland Licence
No. EN 0006025 © Ordnance Survey Ireland/Government of Ireland.



| Rev | Date | Description | By | Chk |
|-----|----------|----------------|----|-----|
| A | 16/04/28 | Layout Updates | SH | BG |

Amendments
Project: KILDALKEY ROAD, TRIM, CO. MEATH
Title: SWEPT PATH ANALYSIS - FIRE TENDER

Client: LOUGHLYNN DEVELOPMENTS LIMITED



Block 5, EASTPOINT BUSINESS PARK, ALFIE BYRNE ROAD, DUBLIN D03 H3F4 IRELAND. Tel: (01) 664 8900. Email: info@waterman-moylan.ie www.waterman-moylan.ie

Status: FOR PLANNING ONLY

| | | | | | |
|--------------------------------------|------------|----------|-----------|--------------|-----------|
| Designed By | SK | Approved | BG | Waterman Ref | 23-041 |
| Drawn By | SH | Date | NOV. 2025 | Scales @ A1 | 1:500 @A1 |
| Project | Originator | Volume | Level | Type | Role |
| TRIM - WAT - ZZ - XX - DR - C - P150 | | | | | A |